






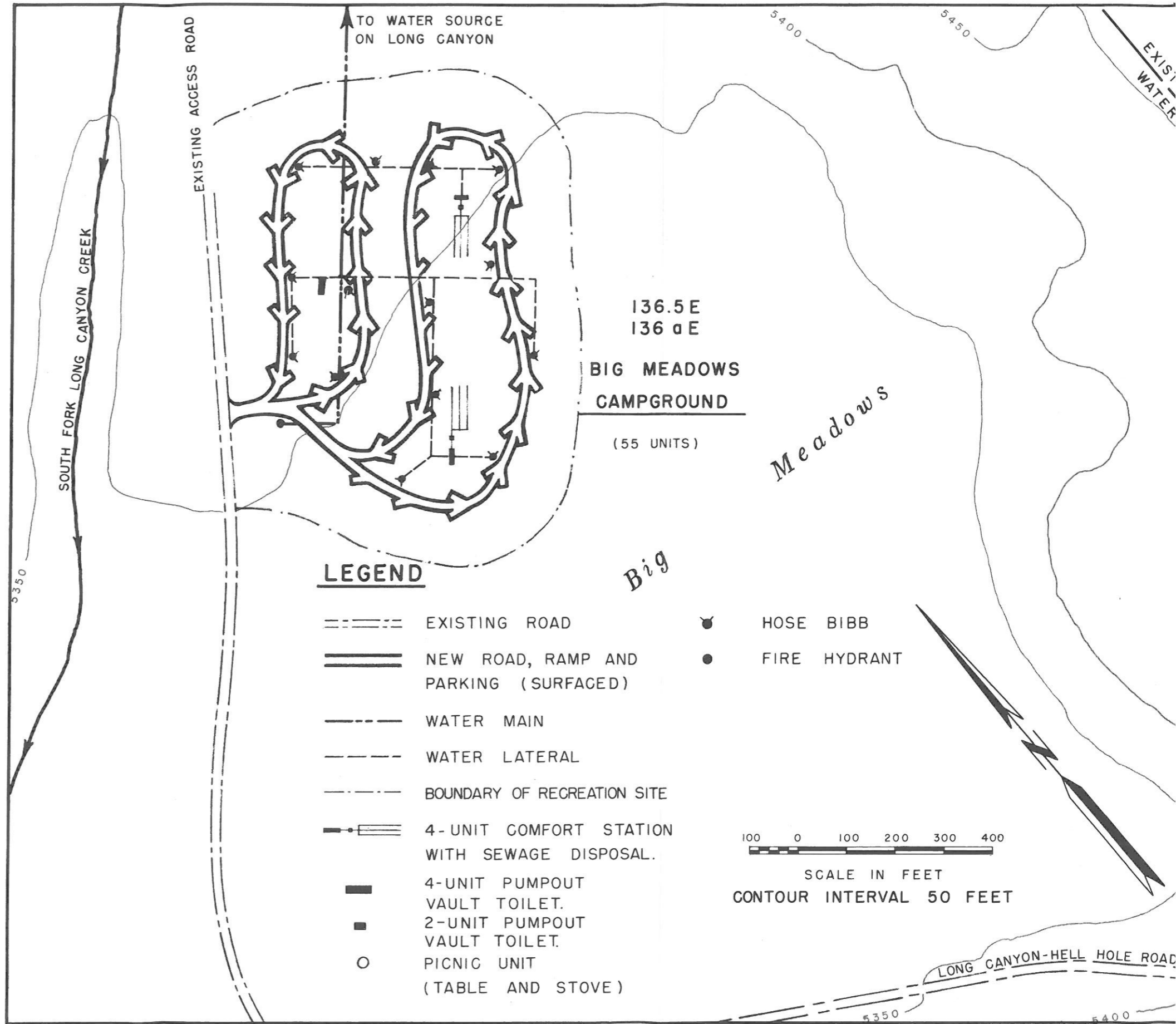


**LEGEND**

-  TRAIL
-  RESERVOIR HIGH WATER LINE
-  2-UNIT PIT TOILET
-  CAMP UNIT (TABLE AND STOVE)
-  SPRING
-  BOUNDARY OF RECREATION SITE



PLAGER COUNTY WATER AGENCY	
MIDDLE FORK AMERICAN RIVER PROJECT	
RECREATION DEVELOPMENT SITE 150.5E (UPPER HELL HOLE SITE)	
LEEDS, HILL AND JEWETT, INC. CONSULTING ENGINEERS	SAN FRANCISCO, CAL. SEPTEMBER 1964



**LEGEND**

- EXISTING ROAD
- === NEW ROAD, RAMP AND PARKING (SURFACED)
- WATER MAIN
- - - - - WATER LATERAL
- · - · - · BOUNDARY OF RECREATION SITE
- 4-UNIT COMFORT STATION WITH SEWAGE DISPOSAL.
- 4-UNIT PUMPOUT VAULT TOILET.
- 2-UNIT PUMPOUT VAULT TOILET.
- PICNIC UNIT (TABLE AND STOVE)
- HOSE BIBB
- FIRE HYDRANT



136.5 E  
 136 a E  
**BIG MEADOWS  
 CAMPGROUND**  
 (55 UNITS)

*Big*

*Meadows*

SOUTH FORK LONG CANYON CREEK

EXISTING ACCESS ROAD

TO WATER SOURCE  
 ON LONG CANYON

EXISTING WATER

LONG CANYON-HELL HOLE ROAD